



Geotab Drive

Smart mobile app
for electronic logging
and fleet compliance.

LEVL

Contact us to learn more
www.LEVLtelematics.com
info@levltelematics.com
02476 991894

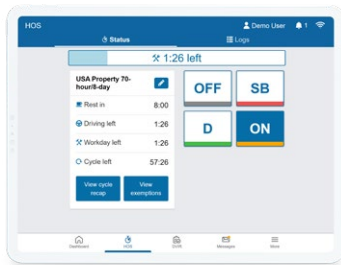
GEOTAB
management by measurement

Authorised
Geotab Reseller

An ELD solution from a trusted industry leader

Geotab was ranked #1 in commercial telematics, two years in a row by ABI research.

Streamline ELD compliance, Driver Vehicle Inspection Reporting (DVIR) and Driver Identification with Geotab Drive. This smart mobile app works with the Geotab GO to help you track, manage and strengthen compliance, as well as improve fleet productivity and driver safety.



Reduce the risk of HOS violations and errors

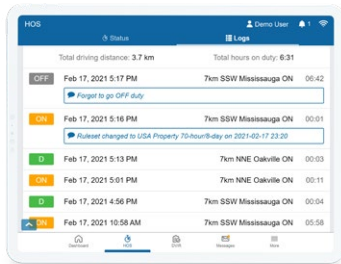
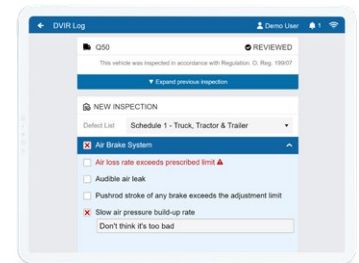
Keep accurate logs with reminders for drivers to Log in and Log out, real-time availability and alerts for when they are running low on hours of service (HOS).

- Easily track and bulk annotate unassigned logs
- Notifies drivers that are low or out of hours
- Log in and Log out reminders
- Alerts for violations
- Ignore false logs accidentally created by other drivers on your account

Simplify driver vehicle inspections

Help drivers complete vehicle checks with workflows for pre-trip and post-trip inspections in the U.S. and Canada. Set up rules for real-time alerts when defects are found or inspections are missed.

- Notifications for missed inspection or if defects are found
- Attach pictures and remarks to inspection reports
- Automatically notify the mechanic when a DVIR is complete and a repair is needed



Gain peace of mind with Hours of Service visibility

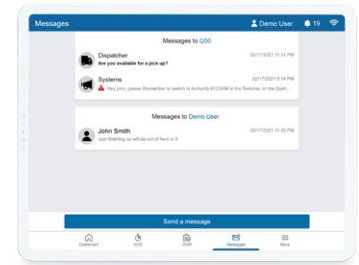
Set up detailed dashboard reports on driver logs, remaining hours and quickly manage unassigned logs.

- Detailed reports on driver logs and remaining hours
- View HOS status at login
- Comprehensive view of availability and recaps

Boosts productivity with messaging in your ELD app

Using the Geotab Drive ELD app messaging feature, send direct messages to a driver or vehicle to make sure the right person gets the message. Attach hyperlinks, routes, zones, or automatically send a personalized message when a custom rule breaks.

- Set up standard responses for one-click reply
- Attach hyperlinks, routes and zones
- Drivers can quickly access messages from the home screen
- Send messages to a driver or a vehicle



Key Features

Cross border compliance

Supports over 100+ HOS rulesets and exemptions for the U.S. and Canada, including intrastate, short-haul, 16-hour workdays, oil well and agriculture.

Driver ID

Easily track driver and vehicle usage. Monitor for unauthorized use of assets.

Team driving

Supports co-drivers and team driving rulesets.

Language support

English, French, Spanish and Portuguese language options.

Simplified roadside inspections

Send logs with a simple click with an alternative display mode for out of coverage use. PIN protection keeps your data private.

Offline support for out of cellular coverage use

Syncs automatically when coverage is restored or connect our IOX-USB cable for offline ELD operation.

Over-the-Air updates

All updates are automatic. Any new firmware updates for new features, custom applications and maintenance are securely delivered wirelessly to the device.

Easier log management

Annotate logs with a simple click and adjust availability calculations. Workflows to help drivers certify their logs and claim unassigned driving.

Driver assistance

Alerts when you run out of hours or miss a vehicle inspection. Prompts to unassign your vehicle when you walk away. Warnings when interrupting shift and cycle resets.

Download Geotab Drive free on the [Google Play Store](#) and [Apple App Store](#).



Get more value from your ELD

Empower your fleet with MyGeotab fleet management software.

MyGeotab turns data into useful information that businesses can act on. See all your vehicle and driver information in one place and use it to make quicker, better-informed decisions for your business.

- ✓ Rules and alerts
- ✓ Dashboard reports
- ✓ Engine health and maintenance
- ✓ Driver behavior management
- ✓ Collision alerts and reconstruction
- ✓ Open platform for endless customization and integrations

Integrate and customize

Geotab integrates with leading manufacturers, suppliers and third-party apps. If you have your own app, we can integrate with that as well. Plus, the Geotab Marketplace offers an extensive range of partner software and hardware solutions. Discover more at marketplace.geotab.com.

Over 200+ partner solutions available, including:

- AI-powered dash cams
- Cold chain temperature monitoring
- Asset tracking for trailers, flatbeds and containers
- Fuel usage and mileage monitoring
- Engine fault reporting for proactive vehicle maintenance
- Integration with Transportation Management Systems (TMS) and maintenance programs
- Tire pressure monitoring

